

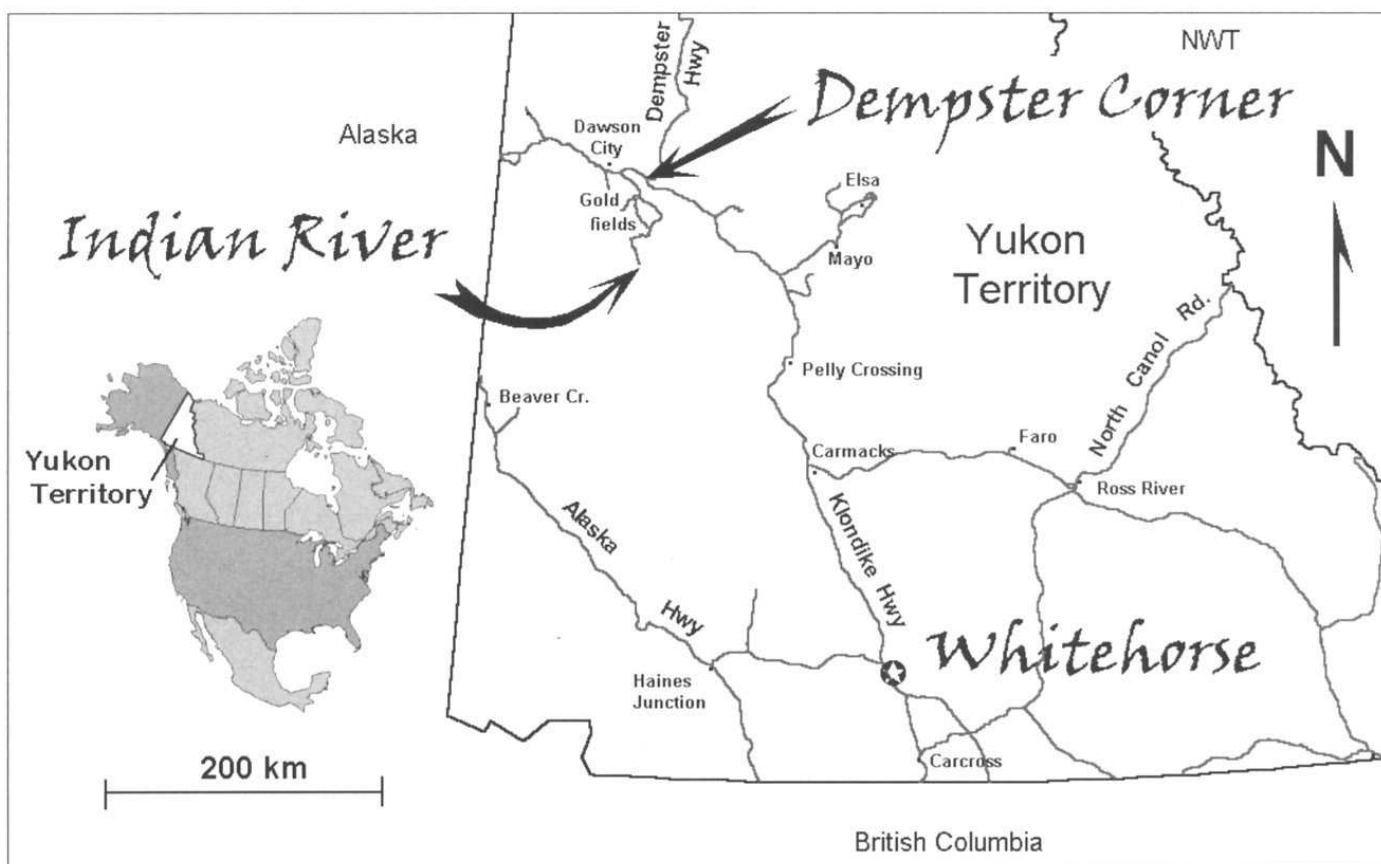
**GIANT UFO  
ENCOUNTER  
OVER THE  
GOLD FIELDS  
NEAR DAWSON  
CITY, YUKON,  
WITNESSED  
BY IDENTICAL  
TWINS IN  
LATE JULY,  
1996.**

**© BY MARTIN  
JASEK,  
UFO\*BC, Yukon  
UFO Research  
Society, and FSR  
Consultant.**

[Note: This is the 3<sup>rd</sup>  
giant UFO case  
reported from the  
Yukon Territory, see  
(FSR 45/3 and 46/2)]



**Fig. 1. Sarah Baker (left) and Sue Malcolm were witnesses to a giant UFO near their home and gold claim on the Indian River in the gold fields south of Dawson City, Yukon. They posed here shortly after they described their UFO encounter at the 2002 Yukon UFO Conference on March 9th.**



**Fig. 2. Sue Malcolm and Sarah Baker lived in the Gold Fields south of Dawson near the Indian River. It was on a return trip from Whitehorse that they had their UFO encounter after having Sue's hand x-rayed due to an injury she sustained recently. The trip from Whitehorse to the Dempster Corner (shown above) takes about five hours followed by another hour and 20 minutes to their home on the Indian River.**

In 1999 we received an e-mail from England. Surprisingly enough, the subject was regarding a UFO sighting in the Yukon. The gentleman used to be a waiter that was employed by twin sisters Sue Malcolm and Sarah Baker at a restaurant that they owned near Dawson City. Apparently he had since returned to his home in England and been browsing the Internet when he came across the Yukon section of our web site. This prompted his e-mail, which basically stated that "I know twin sisters that saw a giant cigar-shaped UFO on the Hunker Road, you should go and talk to them...". Well I did, and what a case it turned out to be!


But first, let's give a little background about where this all took place. It was not by chance that this man from England was working in Dawson. Dawson has quite a history as many of you may be aware and attracts travelers from all over the globe. Many come here seeking adventure ranging from a short tourist stop, to an interesting summer's employment, or a hard many years working the gold fields waiting to strike it rich.

It was indeed gold that was found to be here in massive quantities in 1898 that created the Klondike Gold Rush and gave Dawson the reputation it has today. Although much of the gold has been mined out (the easy stuff) there are still hundreds of family-sized operations sifting and resifting through the gravels of the network of creeks and hills south of Dawson City. Everything from gold dust to fist-size nuggets can be discovered through a process using water to separate it out. This procedure has been coined the term "placer mining". Most make a living at it, some get lucky, some do it as a hobby. I know a school teacher that does it on his summer break.


It was this type of lifestyle that drew Sue and Sarah to stake a gold claim near the Indian River. They had been to Dawson years ago and shortly before their UFO sighting they had returned to try their luck in the gold fields. They had a back-up plan too, in case things didn't "pan out". You see, Sue and Sarah are also renowned chefs. Before returning to Dawson they owned a restaurant on Prince



**Fig. 3.** The location of the twins UFO sighting was the gold fields south of Dawson City that have been mined since the turn of the century. "There is gold in them there hills"



**Fig. 4.** In 1898 Dawson City and surrounding area was home to 40,000 people. At the time, it was the largest city in western North America north of San Francisco.



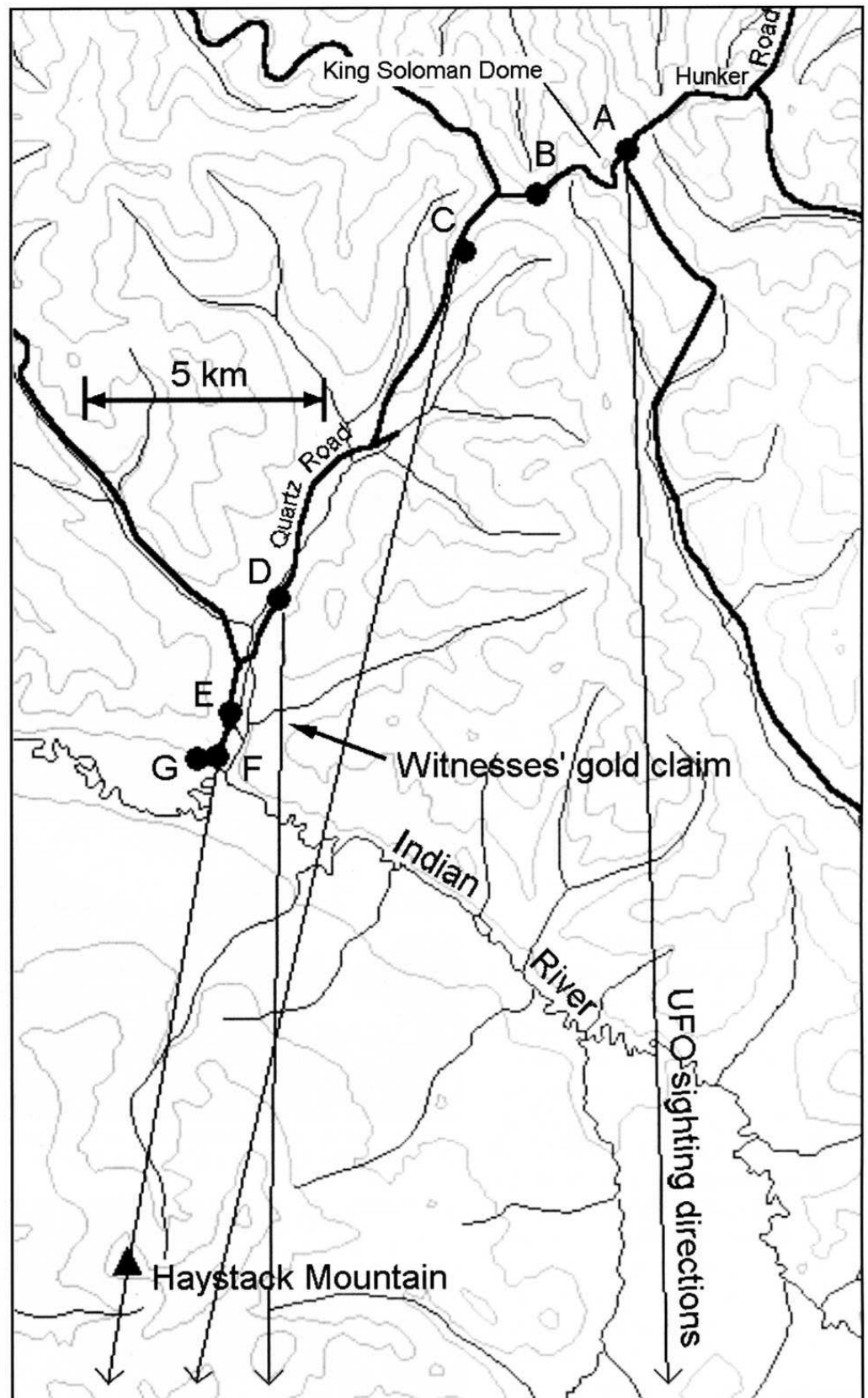
**Fig. 5.** Today, Dawson City is a popular tourist destination, population 4000 in the summer, 1000 in the winter. Above Diamond Tooth Girdie and the Gold Rush Girls entertain tourists. Tourism as well as gold that swells the population of Dawson in the Summer bringing in people from afar looking for employment and adventure.

Edward Island that was quite famous. Bill Crosby used to frequent there, as well the staff of popular news program "The Journal" had their "last dinner" at the establishment when the show was retired. Their specialty you ask? French and Cajun.

Well, lets get on with their UFO sighting. It occurred about four and a half months before a Giant UFO was spotted by at least 31 witnesses in the central Yukon (FSR 45/3).

Sue and Sarah were on their way from Whitehorse to their home in the goldfields southeast of Dawson City (Map Figure 2). The date was approximately the last weekend in July, 1996. They know this since they recall the Miner's BBQ being that weekend which is normally held on that weekend. They had been driving for about 5 hours already when they reached what is locally referred to as Dempster Corner (the intersection of the Klondike and Dempster Highways). They pulled into a service station and they recall the attendant saying, "you are lucky you made it here, it is 5 minutes to midnight and we are about to close for the night". Being summer it was certainly not dark. With the high latitude, this area experiences 24-hour daylight. The sun does go down for a few hours but it is only slightly below the horizon and there is more than enough light outdoors to read around the clock.

They quickly continued on their journey to their home near the Indian River where Sue's son awaited them. They were already running late and if they delayed much longer he would certainly become worried. Access to their home was via the Hunker Creek Road, over a high ridge near King Solomon



**Fig. 6.** Map showing Sue and Sarah's journey during their UFO encounter. They first spotted the UFO at point "A" as they were about to crest the northern divide of the Indian River Valley. The twins do not recall seeing the UFO at point "B". At point "C" they noticed about 12 to 13 smaller "ships" swarming around one end of the cigar-shaped object. They lost sight of the UFOs as they drove down into the Quartz Creek Valley where hills to the east obstructed their view of the UFO. At point "D" they regained sight of the giant UFO with the smaller UFOs no longer visible. From their perspective, the giant UFO appeared to be about 3 km away over their gold claim shown above. At point "E" they found out this was not the case as the UFO started to go behind Haystack Mountain indicating that the UFO was much bigger and further away, now 12 km away and they had already driven 3 km closer. At point "F" it disappeared behind the mountain completely where they were only about 30 seconds from their home at point "G". The viewing directions from each observational point are also shown. The elevation contour interval is 500 ft (154.2 m).



Dome and down along Quartz Creek on the Quartz Road, a journey that normally takes about 1 hour and 20 minutes. Since they don't recall making anymore stops, a reasonable time for their arrival would therefore be 1:15 or 1:30 am at the latest.

They were travelling on the Hunker Road climbing a steep hill towards King Solomon Dome, a beautiful spot where one can see for miles from the divide between the Klondike and Indian Rivers (Point "A", Figures 6 and 7). It is above the treeline so the views are unobstructed. As they were nearing the summit, suddenly over the ridge to their left and ahead of them in the sky they spotted a strange sight indeed! They could not believe their eyes! Suspended in the sky was a giant cigar-shaped, "something". It had a row of rectangular windows and was sitting there motionless and at a slight angle (Figures 8 and 9). Sue looked at her watch, and recalls that the time read 1:50 am, however she also noted that her watch had stopped.

Their urgency to get home had been considerably reinforced and they were only about 30 minutes away. They went over the flat summit and followed the ridgeline to the west. When they arrived at point "B" they don't recall seeing where the UFO was. Perhaps it was obscured by the ridgeline to the south, perhaps it was behind them, or perhaps they simply "don't remember". They do recall traveling down the Quartz Road to the south to start of their descent into the Indian River Valley (Point C, Figures 6 and 7). They could see much more detail in the craft now and it was almost directly ahead of them. They noted a swarm of small "ships" buzzing around what they gathered to be the front of the object that were not there previously. The front they assumed was the end slightly tilted towards the sky. These small ships appeared as bright hazy lights, 12 to 13 in number as they did attempt to count them, and they were going in and out of the big cigar-shaped thing! (Figure 10). Their thought was "we have to get home!". Perhaps they could get Sue's son to

verify the unbelievable sight they were witnessing.

They drove down the steep descent along Quartz Road into the valley and lost sight of the objects behind a hill on their left (east) side of Quartz Creek. When they got to point "D", the Quartz Creek Valley opened up and they saw the object again. The "little ships" were gone, apparently they had "tucked themselves away" but they couldn't believe how close this thing appeared to be. It was ahead of them and appeared to be suspended right over their gold claim (Figure 11), only about 3 km away. They were not far from home now (point "D") and were able to travel more quickly along the flat bottom of Quartz Creek Road. They passed a placer mining operation on their right with the workers outside seeming oblivious to the UFO. They thought about pulling in and alerting the work crew but the draw to Sue's son was much greater.

They reached point "E" and they were astounded to see this thing start to go behind Haystack Mountain, which was 12 km away from them on the other side of the Indian River! (Figures 12 and 13) With the mountain in front of it now, the realization of the enormity of the object was almost unbelievable. Up to now they thought it was over the Indian River at the furthest but now they realized it was much more distant. This thing was huge! Its angle of tilt had also increased as it continued to descend behind Haystack Mountain. They were expecting it to shoot off into the sky any second now, up and to the left, as they perceived that to be the front of the craft. To their astonishment this thing continued to descend at the same angle behind Haystack Mountain. When they reached point "F", less than a minute from their home at point "G" they were frustrated to see the last remaining portion of the "mothership" descend behind Haystack Mountain (Figure 14). "How could this thing fit behind Haystack Mountain unless it went into the dirt" was their thought. They came roaring into their driveway honking their horn. Their son came running out, the sisters jumped out of the car and tried to look for words to describe the awesome event.

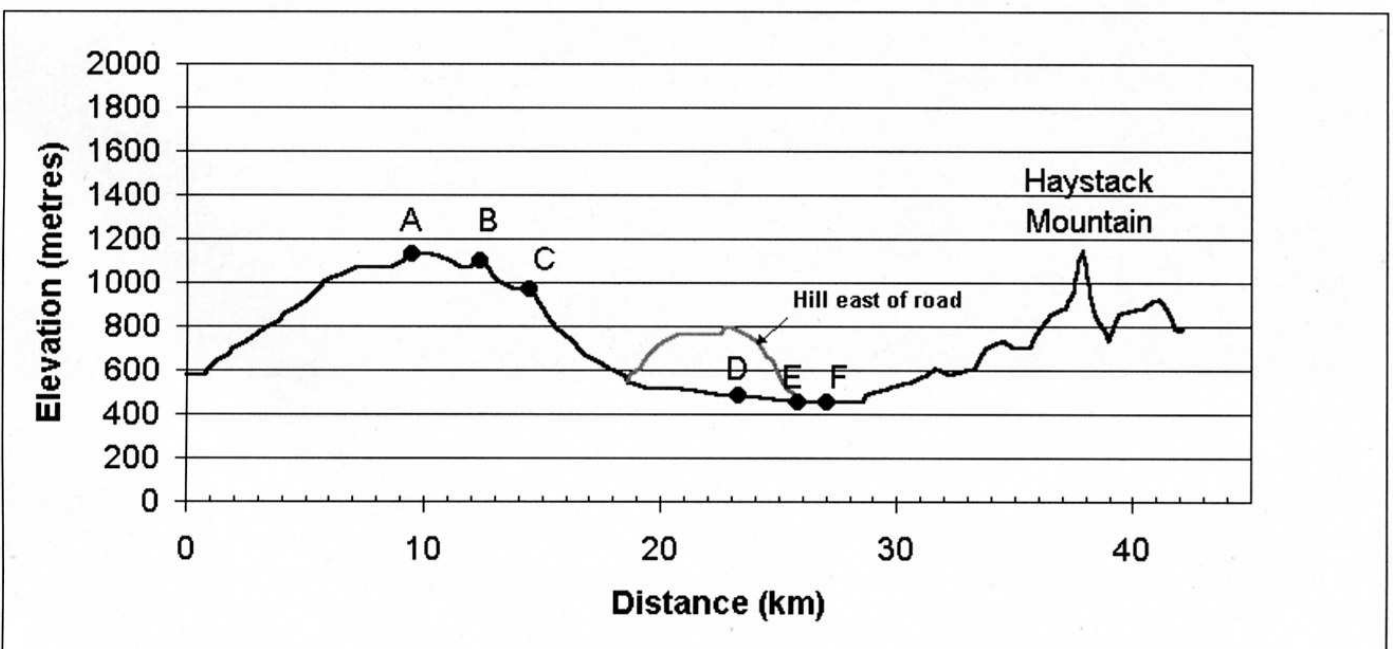
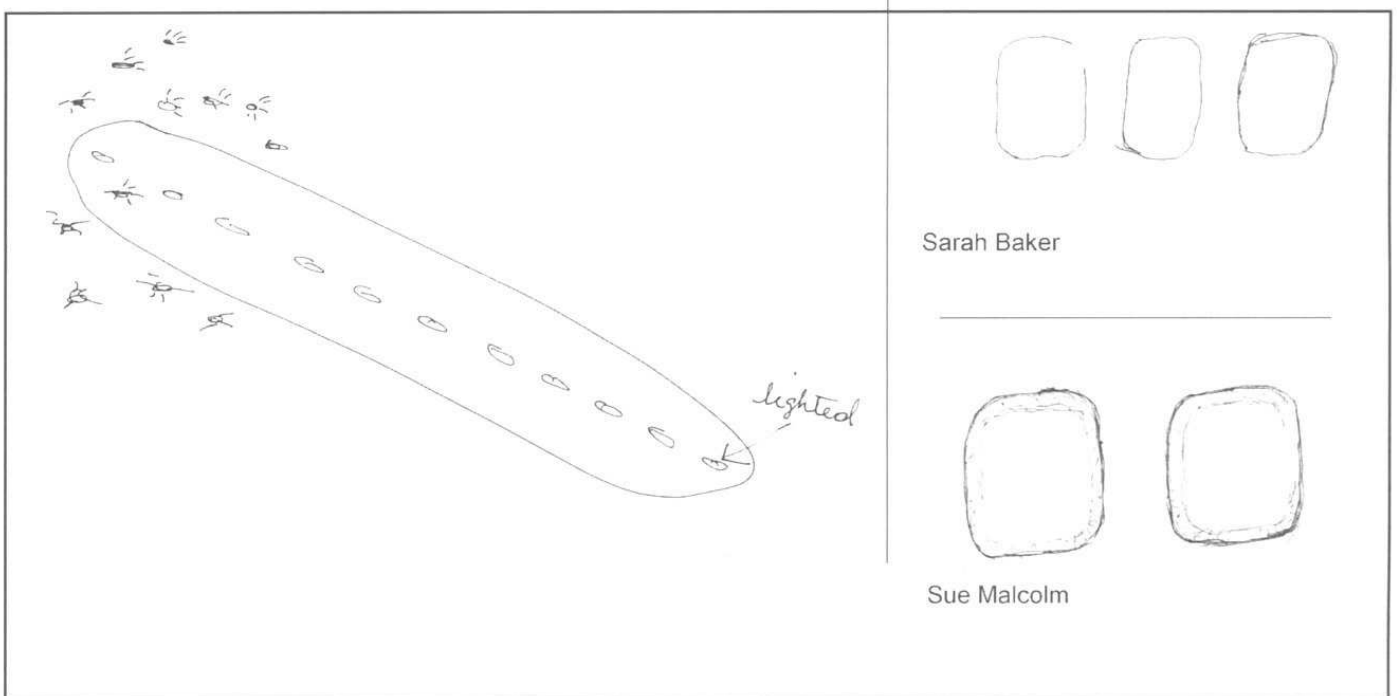


Fig. 7. Elevation profile of the twins journey corresponding to points on the map in figure 6. The distance is plotted along the road from zero to point "F" from Figure 6. From point "F" to beyond Haystack Mountain the distance is plotted "as the crow flies". The vertical scale is exaggerated giving the effect that Haystack Mountain is more sharply peaked than it actually is.



**Fig. 8.** At left is Sue Malcolm's drawing of the cigar-shaped object. Later on in their sighting a swarm of smaller ships were seen by the sisters. At right are more detailed drawings made independently by Sarah and Sue of the lights or windows that ran along the entire length of the UFO. To the twins, the windows appeared big enough for them to fit through standing up.




**Fig. 9.** Depiction of the UFO when Sue and Sarah first spotted it near the Hunker Road Summit, Point "A" in figures 6 and 7.

They were beside themselves. Their son managed to get in a few words in edge wise. "Where have you been, it is 3:30 in the morning!" he said. Apparently the sisters were missing 2 hours from their journey.

As they slowly unloaded their vehicle, they continued to watch Haystack Mountain for a good 20 minutes to half an hour but saw nothing more unusual.

The next day they visited the placer operation that

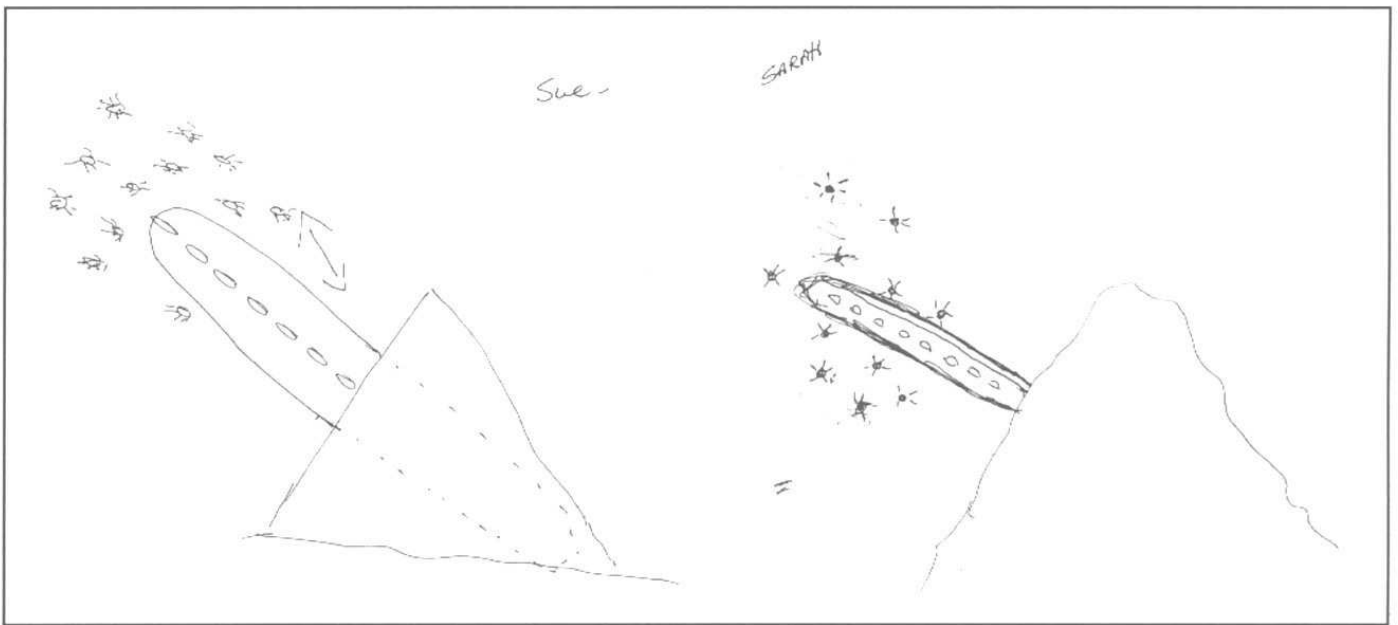
they passed by during their UFO sighting and spoke with the cook. She had not heard anybody in the camp speak about seeing anything unusual at breakfast. Surely, the sisters thought that it would have been the subject of a lively discussion around the breakfast table. The cook was skeptical of the sisters so immediately separated them and had them each draw what they had seen. She was flabbergasted to see that their drawings matched.



**Fig. 10.** Depiction of the UFO viewed from Point "C" (Figs 6 and 7). Sue and Sarah attempted to count the 12 to 13 smaller glowing ships swarming about one end of the giant cigar at this point.



**Fig. 11.** Depiction of the UFO viewed from Point "D" (Figs 6 and 7). Sue and Sarah perceived the UFO to be over their gold claim at this point, only about 3 km away. It turned out to be much further away.




**Fig. 12.** Sue's drawing at left and Sarah's on right depicting the UFO disappearing act behind Haystack Mountain were made independently. The sisters also drew the smaller ships but upon traveling to the site after these drawings were made, they recalled that the smaller ships were no longer visible when the UFO started to go behind Haystack Mountain. This information, the drawings above and a photograph taken from the site were used to create the illustration in Figure 13.



**Fig. 13.** Depiction of the UFO viewed from Point "E" ( Figures 6 and 7). The sisters were bewildered at this point as the UFO appeared to be much further away and larger than they thought since Haystack Mountain, more than 0.6 km wide at its base, suddenly became a reference for the UFO's size.





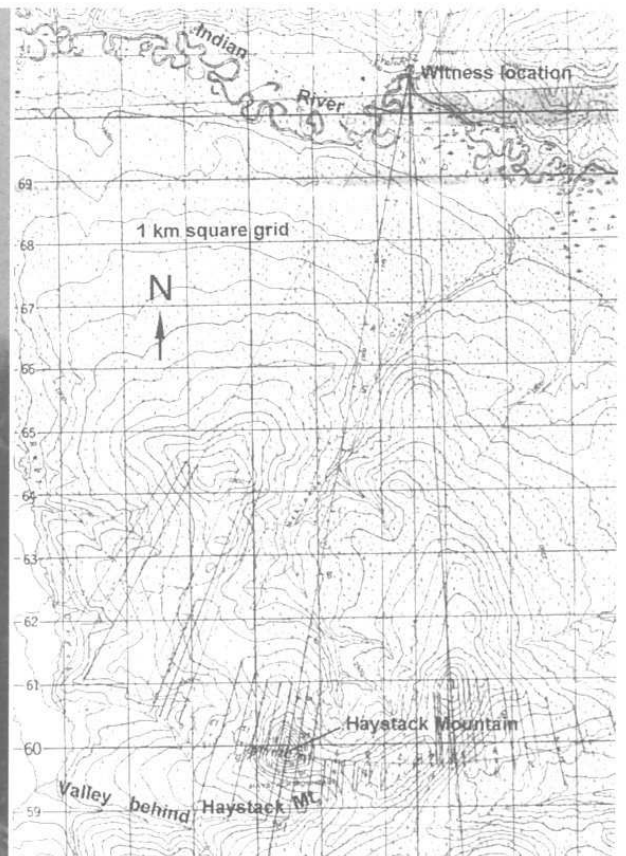
**Fig. 14.** Depiction of the UFO viewed from Point "F", seconds before it disappeared behind Haystack Mountain. To the twins the UFO appeared to "go into the dirt". The untimely disappearance of the UFO was very frustrating to them as they were only about 30 seconds away from their home and Sue's son. ( Point "G", Figures 6 and 7).

Although these original drawing are no longer available, this person was subsequently interviewed and confirmed the fact that the drawings were similar. The drawings were much the same as the ones depicted in Figure 12 that were drawn on March 8, 2000.

### ANALYSIS

The illustrations above were done meticulously in frequent consultation with the sisters so as to be as realistic as possible. The photographs used were obtained on a trip to the area by the writer with the witnesses on September 3, 2000. Drawings were made on site by the witnesses showing the relative size of the object relative to the surrounding terrain.

The sisters and the writer were very perplexed about the fact that the UFO "appeared to go into the dirt" behind Haystack Mountain. Topographical maps were reviewed and an elevation plot of Haystack Mountain and the Valley behind it were obtained from the viewpoint of point "F" in figures 6 and 7. This geometric layout is shown in Figure 15. The elevation plot obtained from Figure 15 was superimposed on a photograph also taken from point F (Figure 16). It becomes apparent that there was enough room behind Haystack Mountain to hide this giant UFO. Note also the scale on this illustration. It suggests that this UFO was somewhere in excess of a half a kilometer long!



**Fig. 15.** To assess how much room there was behind Haystack Mountain in order to determine if the UFO would have fit behind it, the map above was used to obtain elevation profiles of the lay of the land viewed from point "F". These profiles were then plotted in Figure 16.

### SUE AND SARAH'S COMMENTS

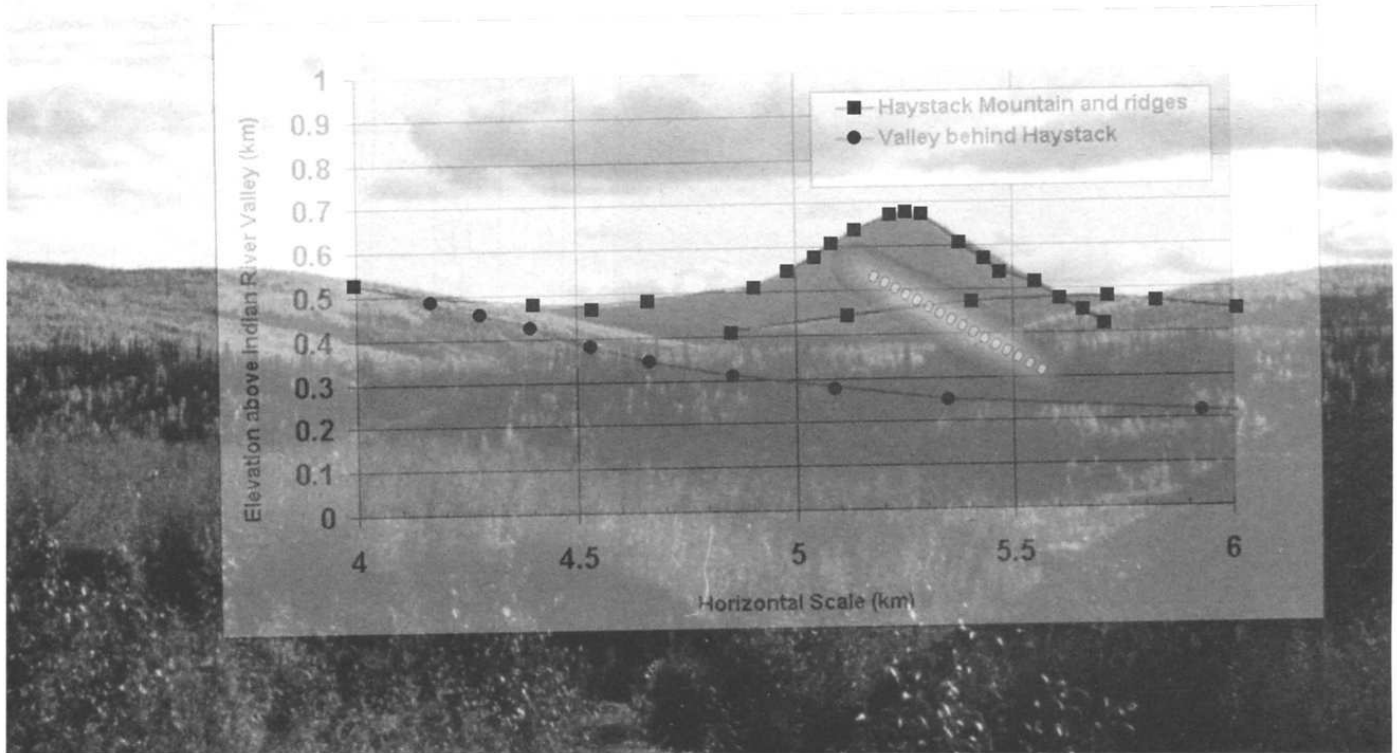
*Regarding Figure 9:* it appeared to be close but then again....more distant than it looked as the detail wasn't sharp enough for how close it seemed but common sense wouldn't allow for the size being any larger than it looked as it was already enormous !!!! way too enormous!!!!

*Regarding Figure 10:* The second sighting a few minutes later, as we rounded a bend and could view it for quite a bit longer, it appeared to be a tad closer but we were driving toward it..... and about 12-13 very bright tiny ships entering and leaving the rounded tip of the ship. We lost sight of it several times as we came down the twisty winding hills and mountains to the Quartz Valley sometimes only for a second or two some times for minutes.

*Regarding Figure 11:* By the time we saw it hanging over our gold claims we were almost at the valley floor and the little ships seemed to have tucked them selves inside the big one and we were afraid it would take off at the speed of light before we reached home and got Tony out to see it.

*Regarding Figures 12 and 13:* as we drove down the valley bottom we realized it was partly behind Haystack Mountain even though we were unaware of it actually moving at any time. I think we both believed it was the fact that we were moving around and down the mountain that changed our perception of exactly where it was actually holding with relation to the ground beneath it. Once we were almost to the bottom of quartz creek,





**Fig. 16.** The elevation profile of Haystack Mountain, the ridge in front, and the valley behind was obtained from the contour map shown in Figure 15 and superimposed on the photograph taken from the location where the twins observed the UFO disappear entirely behind Haystack Mountain. The two images match quite nicely and show that there was indeed room for this UFO to hide behind Haystack Mountain. Apparently the ridge lines on either side of Haystack Mountain creates the wrong impression that this is the ground elevation behind the mountain. The figure also shows the scale of the UFO and indicates that it must have been at least 0.6 km long.

approximately two thirds of the ship was behind Haystack Mountain. The ship was now at a steeper angle. The height of my scale model mountain is equal in length to the base, a sort of a triangle. It took just seconds for the third of the ship protruding to slip silently at that same angle out of sight behind the mountain. One had to know it could have gone much faster, but unfortunately that was plenty fast enough. The fact that it went behind the mountain at that angle in what appeared to us to be rear end first there was absolutely!! no question in my mind what so ever that it some how entered the earth!!!! and in reverse at that!!!! which didn't help in trying to cope with the reality of the whole thing.

*Regarding Figure 14:* this is exactly what it looked like from the bottom of quartz creek road and disappeared completely as we started up the road parallel to the Indian River to the house a distance in time of 60 seconds. The picture is right on, you can see now how spooked we were to see it apparently go right into the ground!!!!!!

Just before we reached the house the ship went down behind the mountain.... Tony came out as we were honking our horn ..on the way into the driveway even though we could no longer see it we all remained outside for some 20 to 30 minutes discussing the event, searching the sky, unloading the car etc., but saw nothing more. There is absolutely no doubt as to what we witnessed, none at all as you know!!!!!!

The pictures are great and very accurate, for size comparison Sarah & I agree we would have been able to fit through one of the windows, they would be more like picture windows not port holes. I could not see inside

but tried to, expecting to see (people) walking around, not at all sitting in seats like on a plane.

The picture, angle and size are perfect! You really have re created the sighting, as though we took pictures! It would be nice now to know now what happened to those, aprox. 2½ missing hours??? Maybe one day, who knows. ■

**Martin Jasek**

**UFO\*BC: [www.ufobc.ca](http://www.ufobc.ca)**

**UFO Yukon Research Society: [www.ufobc.ca/yukon](http://www.ufobc.ca/yukon)**

**E-mail: [contactus@ufobc.ca](mailto:contactus@ufobc.ca)**

Many thanks to Sue Malcolm and Sarah Baker for sharing your account. Especially since you went public. I will remember fondly the many hours spent investigating this case with you.

Martin

# MORE ON THE TERRIFYING GIANTS SEEN AGAIN RECENTLY IN ISRAEL. © BY GORDON CREIGHTON.

Surprisingly, it may perhaps be thought, there are *at least 18* references in the *Old Testament* to “Giants”, although not always using the same Hebrew word.

There are in fact three terms used, the first and most important of them being the word ANAK (plural ANAKEEM or ANAKIM), which is still today the word in modern Hebrew for a real “giant”. And it is an interesting term because it seems clearly to be cognate with the old Sumerian word ANNUNAKI (= “SONS OF GOD”?) so much discussed by Zachariah Sitchin and some other writers.

All the indications seem to suggest that those beings, whoever or whatever they were, were indeed very tall. (I am not of course attempting to suggest that *all* of the big or tall beings mentioned in the Old Testament were of one single species and were all “Goodies”, for the evidence seems to be very different from that!).

As FSR readers will recall, the ANNUNAKI, first mentioned not in any true Sumerian historical records, but simply in the earliest Sumerian creation myths and legends (ENUMA ELISH) seem to have been the same divine or semi-divine entities who are later known in the Jewish Old Testament as the BANI HA-ELOHIM (SONS

OF GOD), who were claimed to have descended on Earth somewhere near Mount Hermon and to have later mated with a primitive, already existing, local species of ape or ape-like creature and so consequently produced us humans.

The second Hebrew term that we find is REFA’IM (also REPHA’EEM or REPHA’IM), which occurs only as a plural. They seem very likely to have been identical with the ANAKIM. If you consult *Webster’s New Hebrew Dictionary* (1992) you will see that in modern Hebrew the term is now only used to indicate “ghosts”, or “spooks”, or “shades”, and possibly this is quite significant.

Could it perhaps indicate that these original giant REFA’IM had indeed been “not quite like” us humans *because they were not three-dimensional?* If you read Barry Chamish’s book *ISRAEL: RETURN OF THE BIBLICAL GIANTS*, and his five articles in FSR, you will see that this is precisely what the new nasty visitors to Israel seem to have been - somehow “non-three dimensional”, or “multidimensional” (?).

The third Hebrew term is GEEBOR (plural GEEBOREEM or GEEBORIM), but, as the texts indicate,

## HEBREW TERMS

ANAK  
(giant) אַנָּכִים

Plural:  
ANAKIM אַנָּכִים

BANI-HA-ELOHIM  
(sons of God) בְּנֵי-הָאֱלֹהִים

בְּנֵי-הָאֱלֹהִים

GEEBOR  
(man of valour) גִּבּוֹרִים

Plural:  
GEEBORIM גִּבּוֹרִים

NEFILIM  
(the fallen ones) נְפִלִים

נְפִלִים

REFA’IM  
(giants, ‘spooks’) רֵפָאִים

רֵפָאִים